Race for Hope DSM 10.1k

Waterworks Park- Des Moines, IA
May 14, 2016
Measured by: Patrick Davis 11-16-2015
davis.p.1010@gmail.com

USATF Certificate: IA15016MF
Effective 12/6/2015 – 12/31/2025

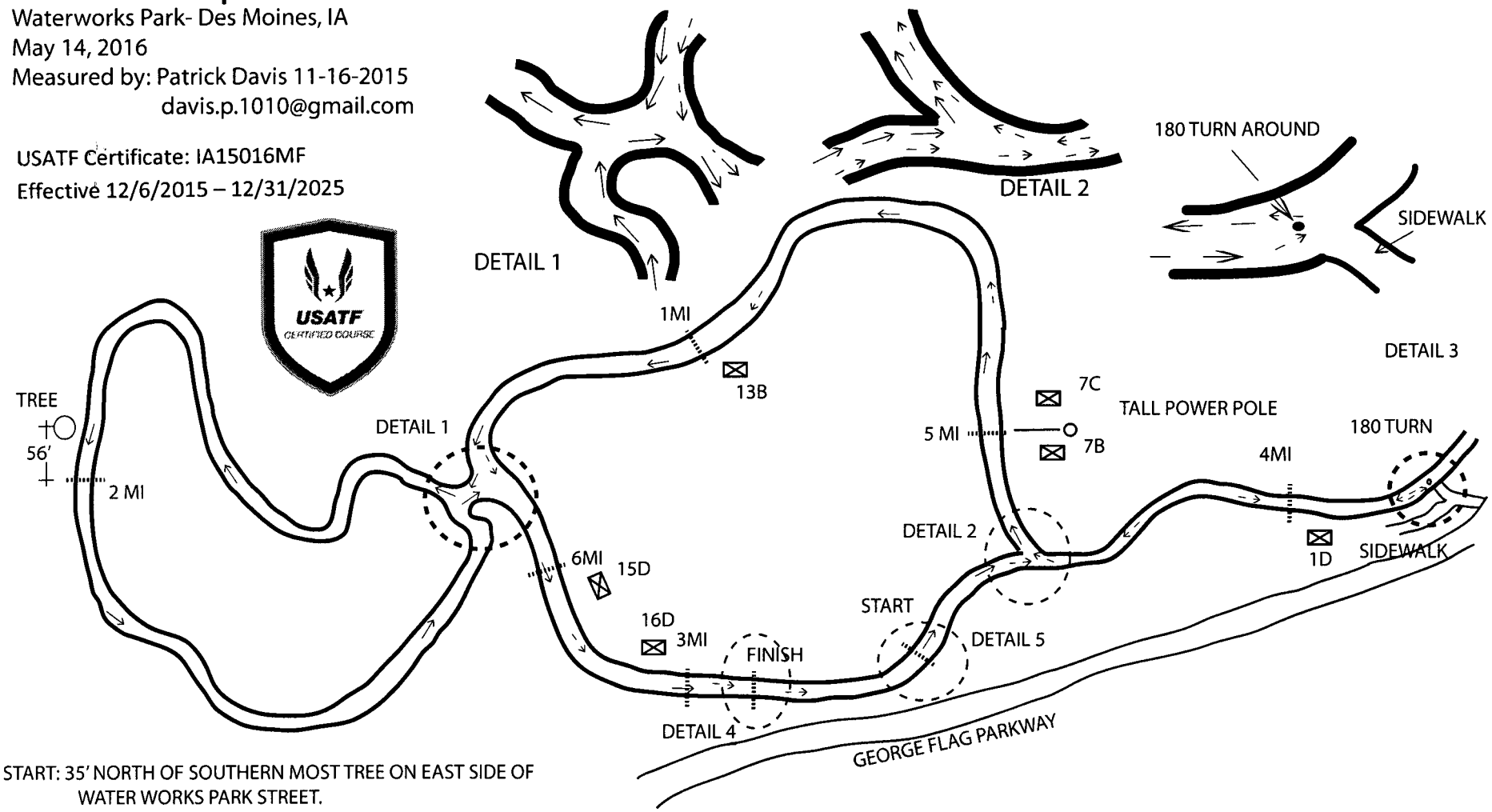

START: 35' NORTH OF SOUTHERN MOST TREE ON EAST SIDE OF WATER WORKS PARK STREET.
1MI: 14' WEST OF PARALLEL TO POWER OUTLET LABELED "13B".
2 MI: 56' SOUTH OF ONLY TREE ON WEST STRETCH OF ROAD.
3 MI: 40' EAST OF POWER BOX "16D" ON NORTH SIDE OF ROAD.
4MI: 42' WEST OF POWER BOX "1D" ON SOUTH SIDE OF ROAD.
TURNAROUND: DIRECTLY PERPENDICULAR TO WEST EDGE OF SIDEWALK ADJACENT TO GEORGE FLAG PARKWAY.
5 MI: 28' NORTH OF TALL POWER POLE LOCATED BETWEEN POWER BOXES '7B" AND "7C".
6 MI: 31' NORTH OF POWER BOX "15D" LOCATED ON EAST SIDE OF ROAD
FINISH: DIRECTLY PERPENDICULAR ACROSS THE ROAD TO "20MPH SIGN ON NORTH SIDE OF WATER WORKS PARK STREET.

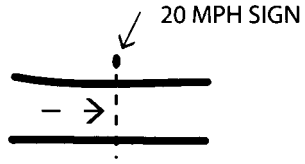

DETAIL 4

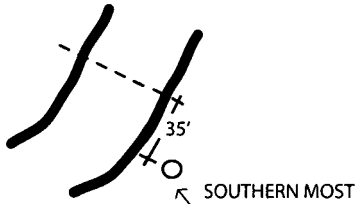

DETAIL 5

N

1ST LOOP
2ND LOOP
POWER OUTLET